



Cumnor House
School



2020/21 Home to School Information Pack

Overview

Following an extensive review in early 2020, we have added additional routes and simplified the courses they plot endeavouring to collect at more stops and also to reduce the time particularly for our students travelling the furthest distances.

We have also reduced the vehicle sizes on some routes in order to minimise the cost for all. We will Route buses accordingly to save the Journey time for Pupil Comfort. Our routes have been designed to cover all major roads surrounding Cumnor House schools within our catchment area. We have tried to make the routes as direct as possible and to cover as many locations en route.

For simplicity, we have a Four tier pricing structure with the price break points indicated by the Mileage starting from the transport depot on each route description. The pricing for each band per school term is

Per term costs	Under 2.5 Miles Band A	Between 2.5 – 4.5 Miles Band B	Between 4.5-6.5 Miles Band C	Between 6.5 – 8.5 Miles Band D
2020/21	£420	£440	£480	£560

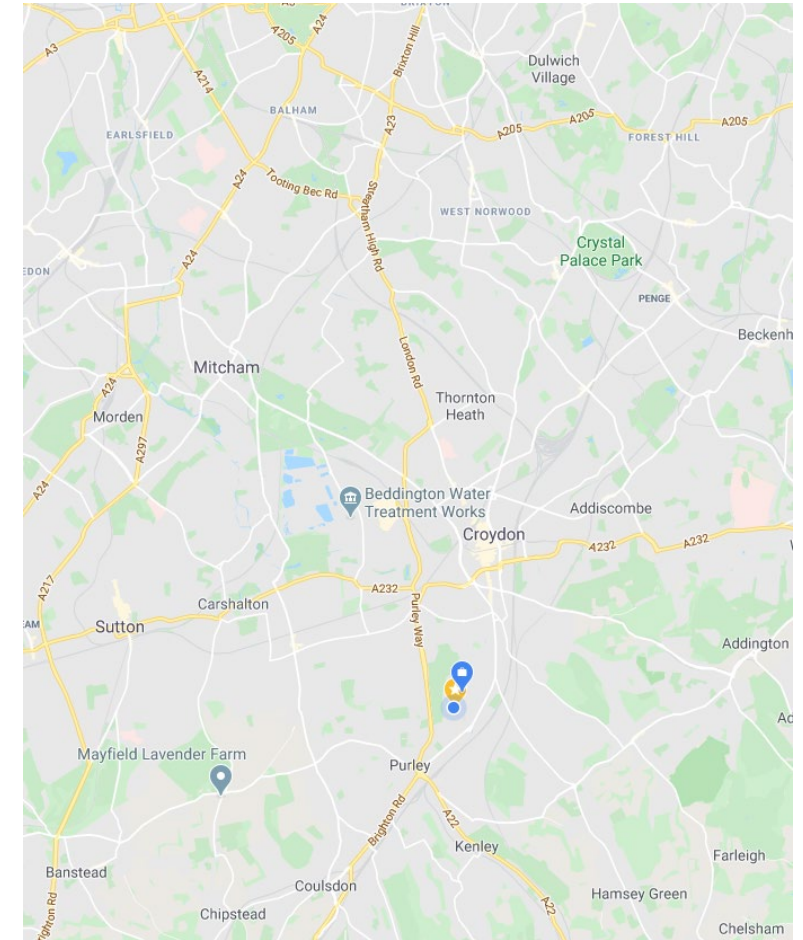
*prices based on both AM – PM uses.

Full pricing is available at the rear of this pack however please note that pick up and drop off locations may be able to be amended, so please do let us know if you have a specific request not currently covered by our routes.

ROUTE 1
1 – Tooting Broadway station bus stop (opposite Sainsburys)
2 – Tooting Bec station bus stop (in front of Tooting Arena Grocery)
3 – Balham station bus stop (towards Clapham Junction)
4 – Clapham South station lay-by (towards Brixton Hill)
5 – Telford Avenue bus stop, near Brixton Hill bus garage.
6 – Bec Mead Avenue bus stop (near to the Odeon towards Norbury)
7 – Aragon Gardens bus stop
8 – Norbury station bus stop (towards Thornton Heath)
9 – Radnor House pull in bay, Norbury Complex.
10 – Heathview Road bus stop (opposite McDonalds) towards Croydon
11 – Nuffield Road bus stop, towards Norbury
12. Corner of Sydenham road Limes road

ROUTE 2
1 – Chipstead Valley Road
2 – Coulsdon Town Centre
3. Purley Downs Road Maywater close bus stop
4 – Limsfield Road Methodist church towards Warlingham
5 – Warlingham village Coughlans bus stop
6 – Sainsburys bus stop - Warlingham
7 – Old Farleigh Rd Nature reserve bus stop
8 – Upper Selsdon Road - Elmfield Way bus stop
9 – Croyham Road – Old Palace of John Whitgift school bus stop
10 – East Croydon train station, opposite taxi rank near old post office
11 – Brighton Road, corner of Upland Road bus stop

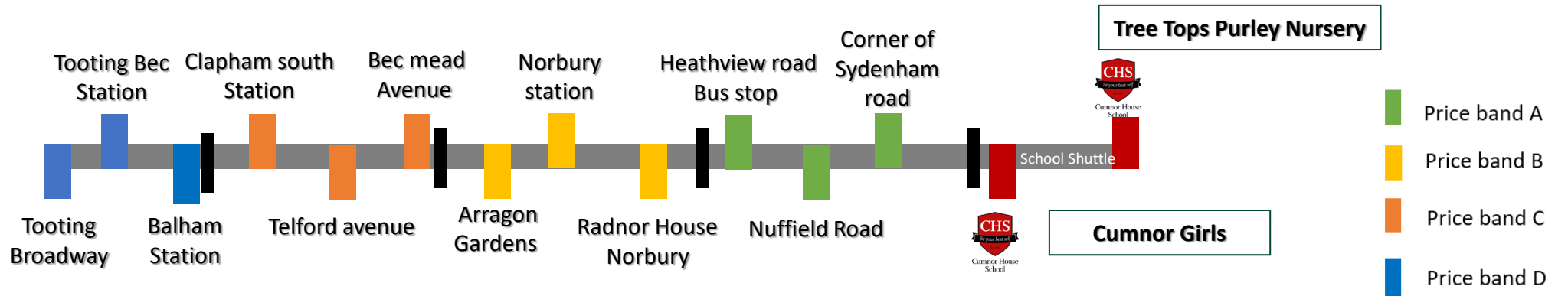
ROUTE 3
1 – South Norwood area.
2 – Shirley Road bus stop (by Tesco Petrol Station) towards Croydon
3 – Lower Addiscombe Road bus stop (junction Leslie Park Road)
4 – Leslie Grove bus stop (towards South Croydon)
5 – Sydenham Road (precise pick up tbc)
6 – Whitehorse Road bus stop



Route 1

Route 1 - AM Pick up services North of the schools from Clapham common via Streatham

ROUTE 1
1 – Tooting Broadway station bus stop (opposite Sainsburys)
2 – Tooting Bec station bus stop (in front of Tooting Arena Grocery)
3 – Balham station bus stop (towards Clapham Junction)
4 – Clapham South station lay-by (towards Brixton Hill)
5 – Telford Avenue bus stop, near Brixton Hill bus garage.
6 – Bec Mead Avenue bus stop (near to the Odeon towards Norbury)
7 – Aragon Gardens bus stop
8 – Norbury station bus stop (towards Thornton Heath)
9 – Radnor House pull in bay, Norbury Complex.
10 – Heathview Road bus stop (opposite McDonalds) towards Croydon
11 – Nuffield Road bus stop, towards Norbury
12. Corner of Sydenham road Limes road

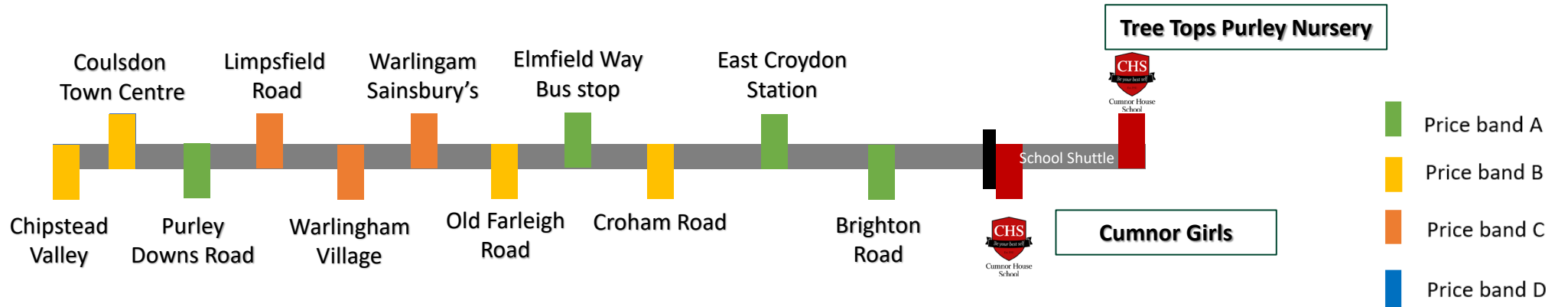


Cumnor House School

Route 2

Route 2 services southeast of the schools from Sanderstead via Coulsdon and Warlingham

ROUTE 2
1 – Chipstead Valley Road
2 – Coulsdon Town Centre
3. Purley Downs Road Maywater close bus stop
4 – Limpsfield Road Methodist church towards Warlingham
5 – Warlingham village Coughlans bus stop
6 – Sainsburys bus stop - Warlingham
7 – Old Farleigh Rd Nature reserve bus stop
8 – Upper Selsdon Road - Elmfield Way bus stop
9 – Croham Road – Old Palace of John Whitgift school bus stop
10 – East Croydon train station, opposite taxi rank near old post office
11 – Brighton Road, corner of Upland Road bus stop

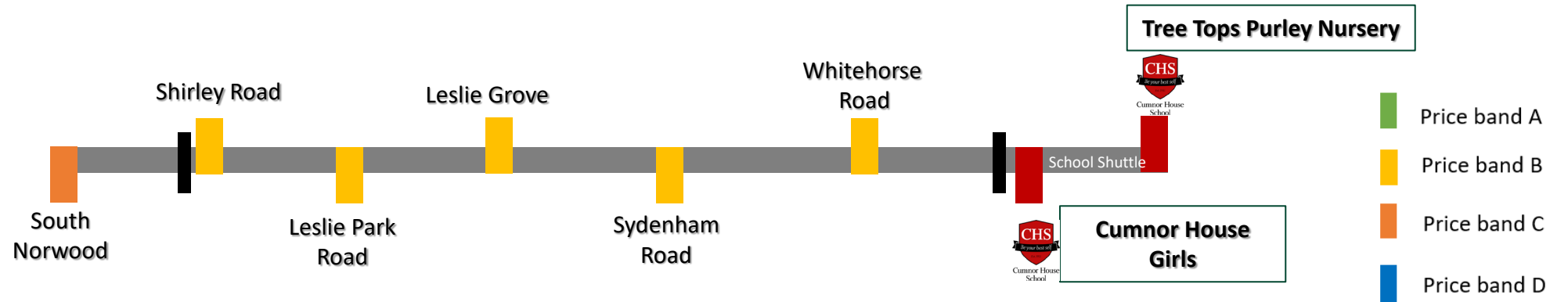


Cumnor House School

Route 3

Route 3 services East of the schools from Shirley via Addiscombe and Croydon

ROUTE 3
1 – South Norwood area.
2 – Shirley Road bus stop (by Tesco Petrol Station) towards Croydon
3 – Lower Addiscombe Road bus stop (junction Leslie Park Road)
4 – Leslie Grove bus stop (towards South Croydon)
5 – Sydenham Road (precise pick up tbc)
6 – Whitehorse Road bus stop



Cumnor House School

Pricing And Options

School Bus Band A

	Autumn Term	Spring Term	Summer Term
2020/21			
Price	£420	£420	£420

* Based on AM/PM use

School Bus Band B

	Autumn Term	Spring Term	Summer Term
2020/21			
Price	£440	£440	£440

* Based on AM/PM use

School Bus Band C

	Autumn Term	Spring Term	Summer Term
2020/21			
Price	£480	£480	£480

* Based on AM/PM use

School Bus Band D

	Autumn Term	Spring Term	Summer Term
2020/21			
Price	£560	£560	£560

* Based on AM/PM use

*Pricing is based on full time travel commitments.

Please note, these prices are for new passengers. Existing passengers please note the following price changes will come into effect as of from January 2021

Simple Steps to Check Band Bracket

- Step 1 Type in Home Address on Google Maps
- Step 2 Type in Destination "198 Pampisford Road CR2 6DA"
- step 3 Click "Direction" on Google Maps
- Step 4 Mileage from Addresses should appear
- Step 5 Use key provided to see cost of Bus Transport

*One Way Cost	Band A - £210
	Band B - £220
	Band C - £240
	Band D - £280



Cummor House
School

*The following Options are Based on availability and not Guaranteed